

**CITY OF DONCASTER COUNCIL
(VARIOUS ROADS DONCASTER)
SPEED LIMITS (CONSOLIDATION) ORDER 2011
(AMENDMENT NO. 132) ORDER 2025**

Notice is hereby given that on the 26th day of March 2025 the City of Doncaster Council made an Order under the provisions of the Road Traffic Regulation Act, 1984.

The effect of the Order that will come into operation on the 31st day of March 2025 will be to:-

1 Revoke the existing 40mph Speed Limit on the following lengths of road:-

That length of A19 Doncaster Road Owston which extends from a point 300 metres north of its junction with Sutton Road for a distance of 725 metres a generally southerly direction.

That length of C223 SUTTON ROAD Owston from its junction with A19 Doncaster Road for a distance of 150 metres in a generally north westerly direction.

That length of C317 ROCKLEY LANE Owston from its junction with A19 Doncaster Road for a distance of 80 metres in an easterly direction.

That length of Askern Road at Bentley that extends from a point 140 metres north west of its junction with Pickering Road a distance of 380 metres in a north westerly direction

2 Introduce a 30mph Speed Limit on the following lengths of road:-

That length of A19 Doncaster Road Askern which extends from its junction with Sutton Road for a distance of 300 metres in a generally northerly direction.

That length of A19 Doncaster Road Owston which extends from its junction with Sutton Road for a distance of 425 metres in a generally southerly direction.

That length of C223 Sutton Road Owston from its junction with A19 Doncaster Road for a distance of 150 metres in a generally north westerly direction.

That length of C317 Rockley Lane Owston from its junction with A19 Doncaster Road for a distance of 80 metres in an easterly direction.

3 Introduce a 50mph Speed Limit on the following lengths of road:-

That length of A19 Doncaster Road Toll Bar which extends from a point 40 metres north of its junction with Adwick Lane for a distance of 1340 metres in a generally northerly direction to the railway bridge.

That length of A19 Doncaster Road Owston which extends from the railway bridge for a distance of 1550 metres in a generally northerly direction.

That length of A19 Doncaster Road Askern which extends from a point 300 metres north of its junction with Sutton Road for a distance of 1150 metres a generally northerly direction.

A copy of the Order and a map showing the restricted roads may be examined at the Council Offices, Civic Office, Waterdale, Doncaster between 8.45 a.m. and 4.45 p.m. Monday to Friday or on the City of Doncaster Council Website via the following link <https://www.doncaster.gov.uk/services/transport-streets-parking/made-orders>

If you wish to question the validity of the Order or of any of the provisions contained therein on the grounds that it is not within the powers conferred by the Road Traffic Regulation Act, 1984, or on the grounds that any requirement of that Act or of any instrument made under it has not been complied with in relation to the Order you may within six weeks from the 26th day of March 2025 apply to the High Court for this purpose.

DATED this 27th day of March 2025

CITY OF DONCASTER COUNCIL

Civic Office
Waterdale
DONCASTER

**CITY OF DONCASTER COUNCIL
(VARIOUS ROADS DONCASTER)
SPEED LIMITS (CONSOLIDATION) ORDER 2011
(AMENDMENT NO. 132) ORDER 2025**

The City of Doncaster Council ("the Council") in exercise of its powers under Section 84 of the Road Traffic Regulation Act 1984 ("the Act") and all other enabling powers, and after consultation with the Chief Officer of Police in accordance with paragraph 20 of Part III of Schedule 9 of the Act hereby makes the following Order:-

1 The City of Doncaster Council (Various Roads Doncaster) Speed Limits (Consolidation) Order 2011 shall have effect as though:-

i) The following items were revoked from Schedule 3.01 of the Order 40mph Speed Limit:-

That length of **A19 Doncaster Road** Owston which extends from a point 300 metres north of its junction with Sutton Road for a distance of 725 metres a generally southerly direction.

That length of **C223 SUTTON ROAD** Owston from its junction with A19 Doncaster Road for a distance of 150 metres in a generally north westerly direction.

That length of **C317 ROCKLEY LANE** Owston from its junction with A19 Doncaster Road for a distance of 80 metres in an easterly direction.

That length of **Askern Road** at Bentley that extends from a point 140 metres north west of its junction with Pickering Road a distance of 380 metres in a north westerly direction

ii) The following items were included in Schedule 2.01 of the Order 30mph Speed Limit:-

That length of **A19 Doncaster Road** Askern which extends from its junction with Sutton Road for a distance of 300 metres in a generally northerly direction.

That length of **A19 Doncaster Road** Owston which extends from its junction with Sutton Road for a distance of 425 metres in a generally southerly direction.

That length of **C223 Sutton Road** Owston from its junction with A19 Doncaster Road for a distance of 150 metres in a generally north westerly direction.

That length of **C317 Rockley Lane** Owston from its junction with A19 Doncaster Road for a distance of 80 metres in an easterly direction.

iii) The following items were included in Schedule 4.01 of the Order 50mph Speed Limit:-

That length of **A19 Doncaster Road** Toll Bar which extends from a point 40metres north of its junction with Adwick Lane for a distance of 1340 metres in a generally northerly direction to the railway bridge.

That length of **A19 Doncaster Road** Owston which extends from the railway bridge for a distance of 1550 metres in a generally northerly direction.

That length of **A19 Doncaster Road** Askern which extends from a point 300 metres north of its junction with Sutton Road for a distance of 1150 metres a generally northerly direction.

2 This Order shall come into operation on the 31st day of March 2025 and be cited as the 'City of Doncaster Council (Various Roads Doncaster) Speed Limits (Consolidation) Order 2011 (Amendment No.132) Order 2025'


GIVEN under the Common Seal of the City of Doncaster Council this 26th day of March 2025

THE COMMON SEAL of CITY OF)
DONCASTER COUNCIL)
was hereunto affixed
in the presence of :-)

M. D. D. Sen

Authorised by the Service Director of
Legal and Democratic Services
No. 73962 in Seal Register






Existing
30mph Speed
Limit

Revoke existing
40mph Speed Limit
(default 30 by street
lighting)

Existing
30mph Speed
Limit



Proposed reduction
from 40mph to 30mph

Reproduced from the Ordnance Survey mapping with the permission of the Controller of Her Majesty's Stationary Office © Crown copyright. Unauthorised reproduction infringes Crown copyright and may lead to prosecution or civil proceedings. Doncaster M.B.C. License 1000019782 (2016).

cm



DONCASTER COUNCIL
CIVIC OFFICE
WATERDALE
DONCASTER
DN1 3BU

SCHEME NAME:-
Revoke 40mph speed limit (default 30mph)

DRAWING TITLE:-
ASKERN ROAD, BENTLEY

PREPARED BY:-
BM

CHECKED BY:-
--

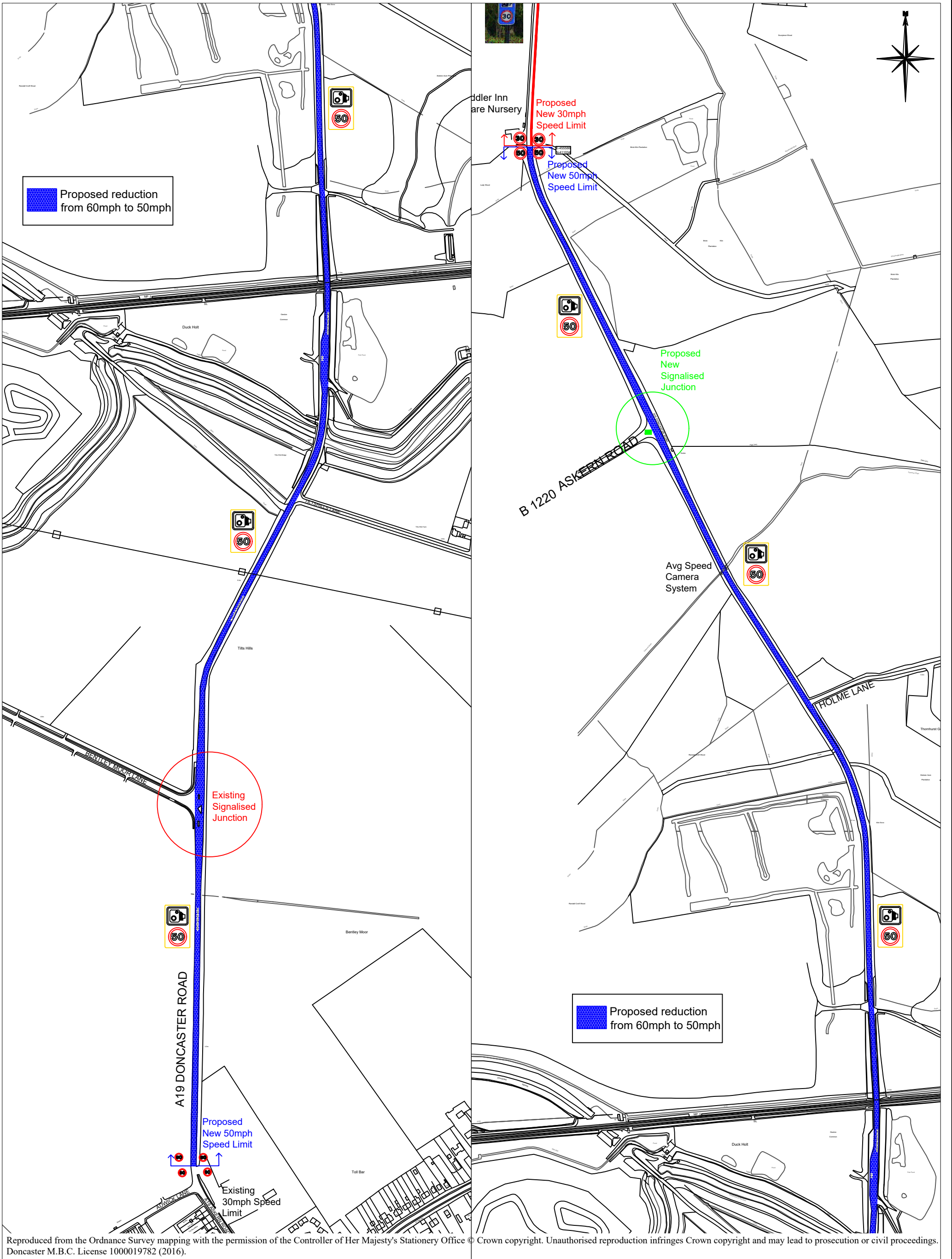
APPROVED BY:-
--

DATE:-
Jan 25

SCALES:-
N.T.S

DRAWING NO:-
46253/TRO/BM

A3



Reproduced from the Ordnance Survey mapping with the permission of the Controller of Her Majesty's Stationery Office © Crown copyright. Unauthorised reproduction infringes Crown copyright and may lead to prosecution or civil proceedings. Doncaster M.B.C. License 1000019782 (2016).



DONCASTER COUNCIL
CIVIC OFFICE
WATERDALE
DONCASTER
DN1 3BU

SCHEME NAME:- **Proposed speed limit reduction**

DRAWING TITLE:- **A19 DONCASTER ROAD, TOLL BAR & OWSTON**

PREPARED BY:- **BM**


CHECKED BY:- **--**

APPROVED BY:- **--**

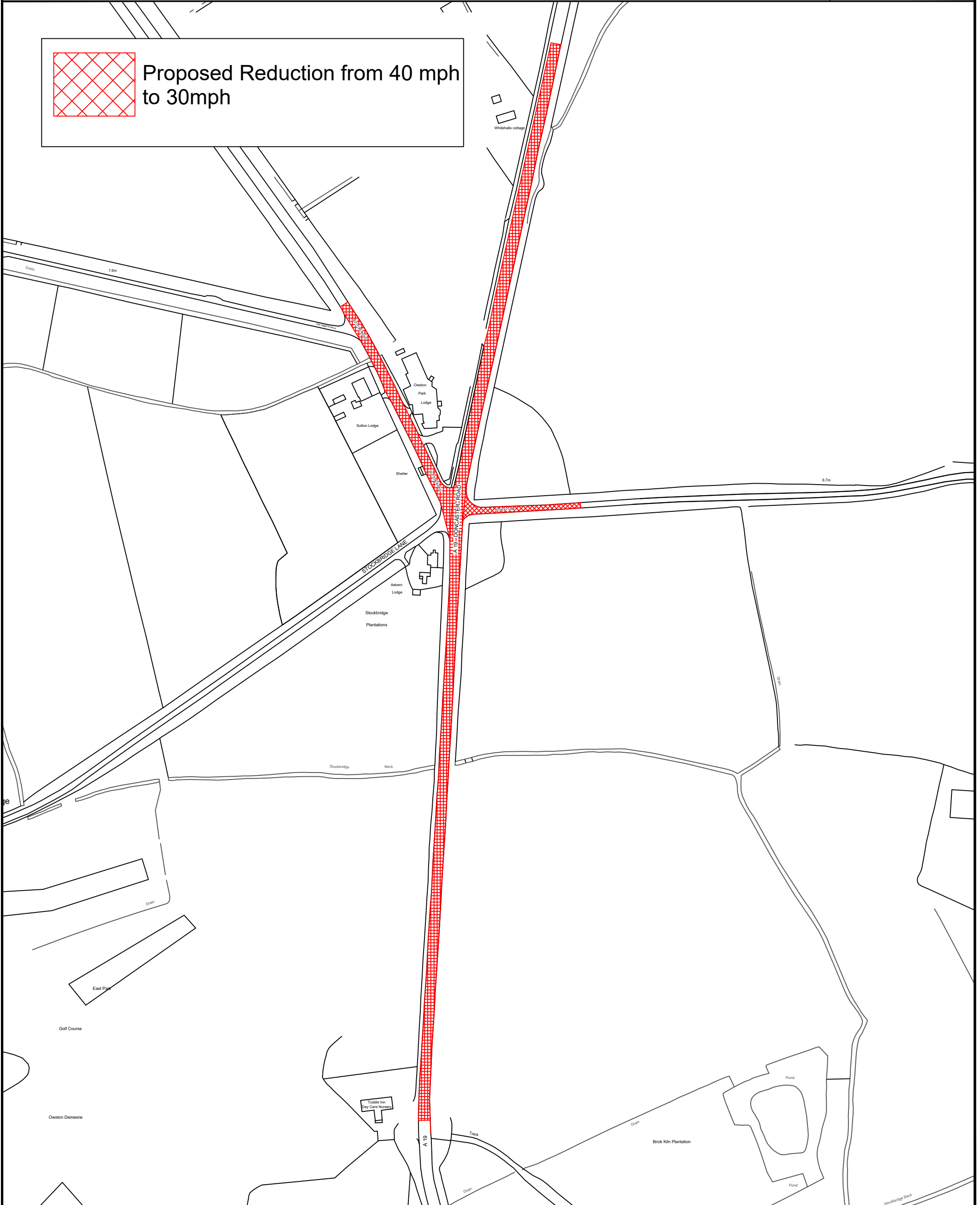
DATE:- **Jan 2025**

SCALES:- **N.T.S**

DRAWING NO:- **46253/TRO/BM**

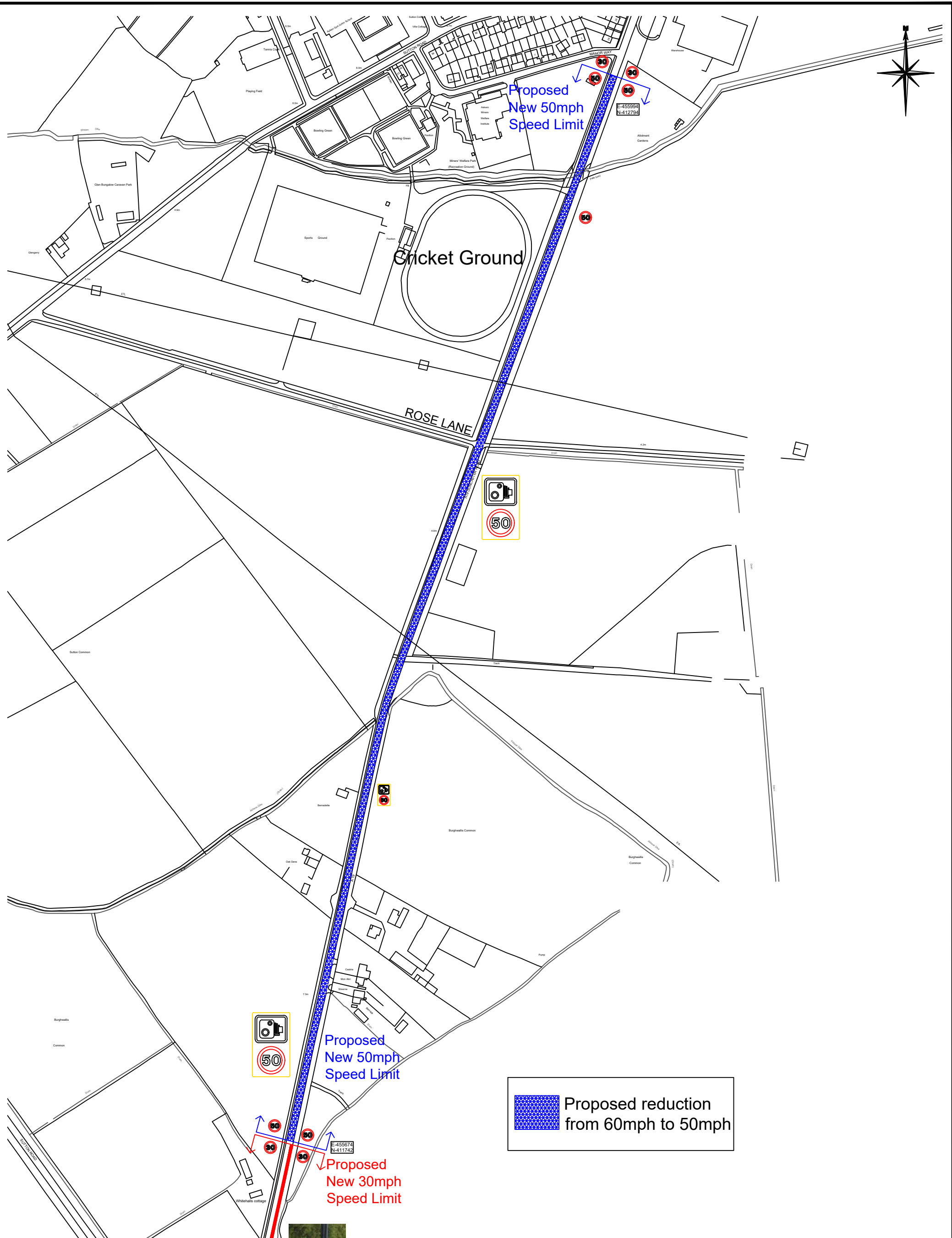




Proposed Reduction from 40 mph
to 30mph



Title.
Proposed Change to Speed Limit
A19 Doncaster Road/Sutton Road/Rockley Lane
Owston/Askern

Date. January 2025
Scale. NTS
Dwg. No. 46253/TRO/BM



 Proposed reduction from 60mph to 50mph

Reproduced from the Ordnance Survey mapping with the permission of the Controller of Her Majesty's Stationery Office © Crown copyright. Unauthorised reproduction infringes Crown copyright and may lead to prosecution or civil proceedings. Doncaster M.B.C. License 1000019782 (2016).

cm



DONCASTER COUNCIL
CIVIC OFFICE
WATERDALE
DONCASTER
DN1 3BU

SCHEME NAME:- **Proposed speed limit reduction**

DRAWING TITLE:- **A19 DONCASTER ROAD ASKERN**

PREPARED BY:- **BM**

CHECKED BY:- **--**

APPROVED BY:- **--**

DATE:- **Jan 2025**

SCALES:- **N.T.S**

DRAWING NO:- **46253/TRO/BM**